







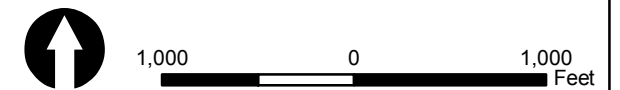
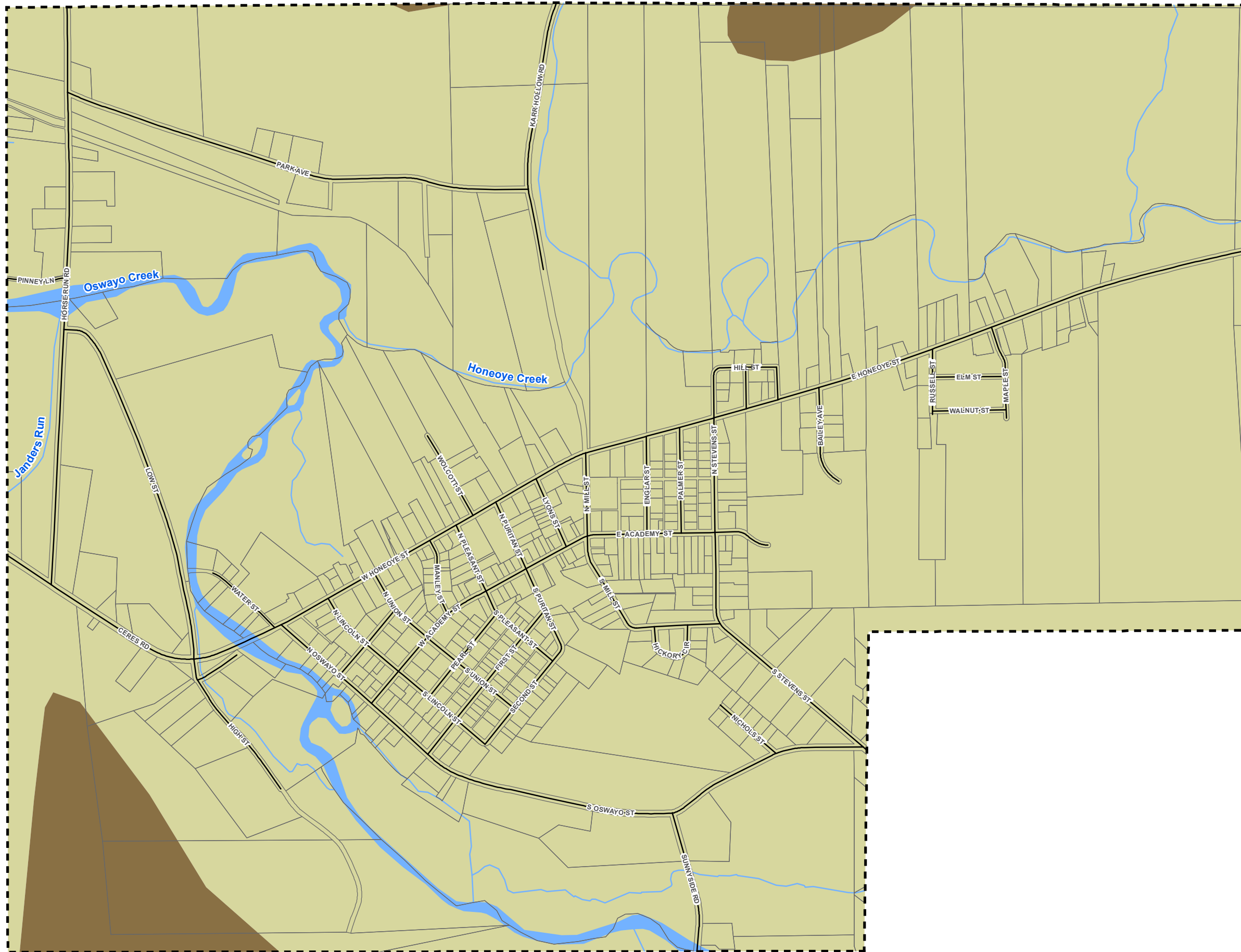
Map 6 Geology

Shinglehouse Borough
Potter County, Pennsylvania

-  Road
-  Water
-  Parcel
-  Municipal Boundary

Geology

-  Dch - Chadakoin Formation
-  Dck - Catskill Formation



Mapping derived from data provided by PADCNR, USGS, and Potter County.

2/21/2018 | PM: JTF | GIS: BLS | QA: HSH | R004004.00431



474 Windmere Drive
Suite 100
State College, PA 16801
814.238.7117 [phone]
814.238.7126 [fax]
www.hrg-inc.com