

MAP 1 - ACT 537 OFFICIAL SEWAGE FACILITIES PLAN
FOR
HALIFAX TOWNSHIP, DAUPHIN COUNTY, PENNSYLVANIA

K&W
ENGINEERS - CONSULTANTS
170 Hershey Road, Suite 100
Harrisburg, PA 17111
phone: 717.633.2843
fax: 717.633.2836

NO.	DATE	DESCRIPTION

PROFESSIONAL SEAL

SCALE: 1"=1200' FEET

DATE: FEBRUARY 2007

K&W PROJECT: 1000.001.003

DRAWN BY: JJK

CAD DRAWING: JJK

SITE MAP.dwg

REVISIONS

PLAN TYPE: **SITE MAP OF SEWAGE FACILITIES PLANNING AREAS**


SHEET: **MAP 1**

MAP COMPRISED OF THE HALIFAX AND MILLERSBURG QUADRANGLE



**Map 3-5
Prime Agriculture Soils
HALIFAX TOWNSHIP
Dauphin County**

- Municipal Boundary - - - - -
- Public Roads ————
- Other Roads ————
- Railroad Lines -+ -+ -+ -+ -+
- Water Features - - - - -
- Prime Ag Soils [Orange Box]



Source: PA DOT, Tri-County Regional Planning Commission, Atlas GIS, 1994
Dauphin County Soil Survey

BACKGROUND IMAGE WAS TAKEN FROM DRAWINGS TITLED
"ACT 537 OFFICIAL SEWAGE FACILITIES PLAN FOR
HALIFAX TOWNSHIP, DAUPHIN COUNTY, PA" PREPARED BY
K&W ENGINEERS, CONSULTANTS FOR HALIFAX TOWNSHIP.

DRAWING NO.
3
SHEET NO.
3 OF 10
PROJECT 002638.0426

HRG
HARRISBURG TOWNSHIP & GRUBBS, INC.
Engineering & Related Services
AN EMPLOYEE-OWNED COMPANY

369 East Park Drive
Harrisburg, PA 17111
(717) 564-1121
Fax (717) 564-1158
hrgh@hrgh-inc.com
www.hrgh-inc.com


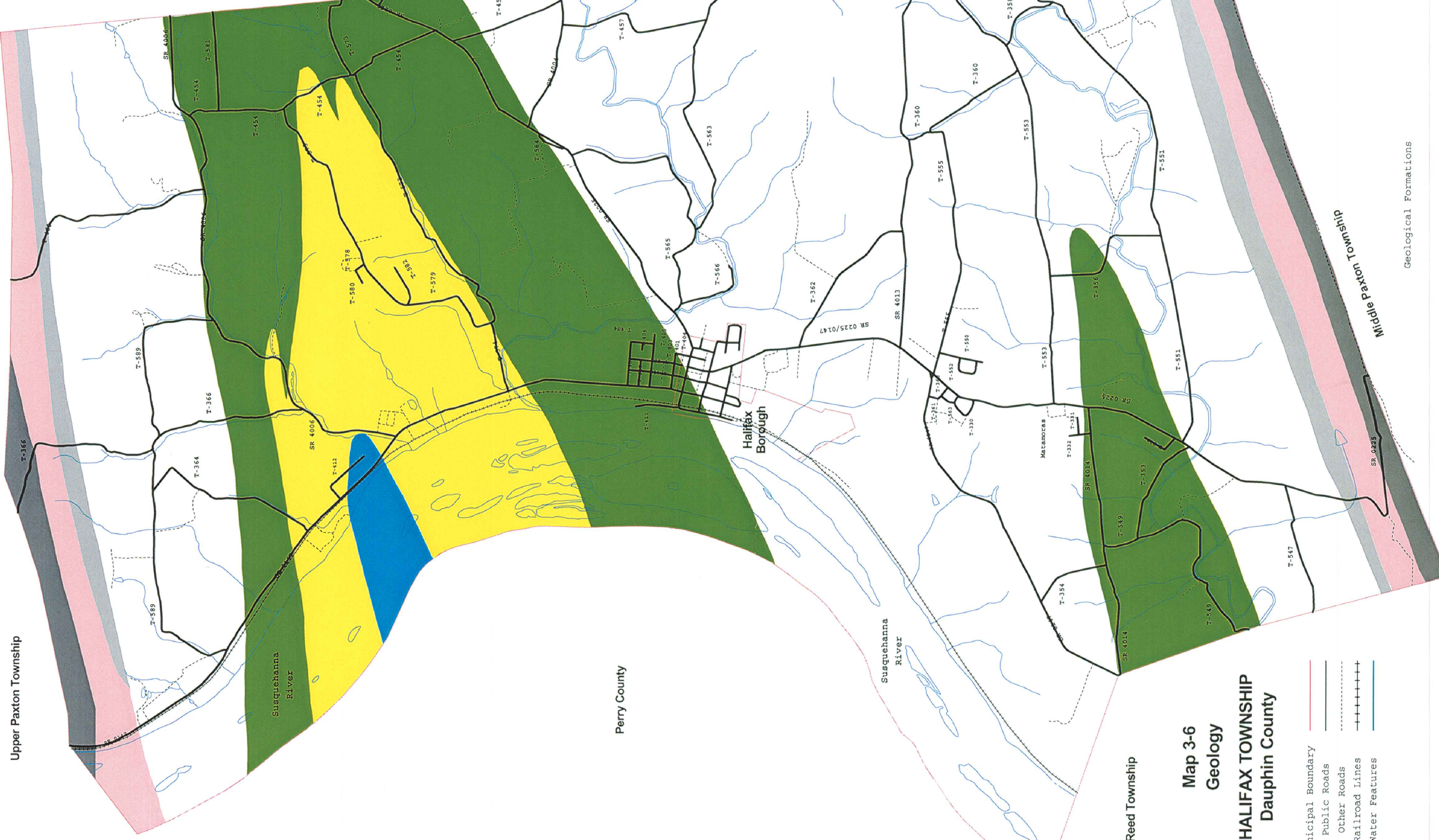
File name: P:\002638\0426\CSO\Plan_Sets\ACT537\002638_0426_MAP3.dwg Exported: Sep 24, 2018 10:56am (ksh)

**HALIFAX TOWNSHIP
102 FISHER STREET
HALIFAX, PA 17032**

**MAP 3
PRIME AGRICULTURAL SOILS MAP
FOR
ACT 537 OFFICIAL SEWAGE FACILITIES PLAN**
HALIFAX TOWNSHIP DAUPHIN COUNTY PENNSYLVANIA

PROJ. MGR. - CJS	REVISION
DESIGN- CJS	
CADD- RSF	
CHECKED-	
SCALE- AS NOTED	
DATE- SEP. 2018	

Upper Paxton Township



Jackson Township

Wayne Township

Perry County

Halifax Borough

Susquehanna River

Reed Township

Middle Paxton Township

**Map 3-6
Geology
HALIFAX TOWNSHIP
Dauphin County**

- Municipal Boundary ————
- Public Roads ————
- Other Roads - - - - -
- Railroad Lines + + + + +
- Water Features ————



Source: PA DOT, Tri-County Regional Planning Commission, Atlas GIS, 1992
PA State Geologic Survey

Geological Formations

- Irish Valley Member of Catskill Formation (Dciv)
- Trimmers Rock Formation (Dtr)
- Hamilton Group (Dh)
- Spechtly Kopt Formation (Msk)
- Duncannon Member of Catskill Formation (Dcd)
- Clark's Ferry Member of Catskill Formation (Dccf)
- Sherman's Creek Member of Catskill Formation (Dcsc)

BACKGROUND IMAGE WAS TAKEN FROM DRAWINGS TITLED
"ACT 537 OFFICIAL SEWAGE FACILITIES PLAN FOR
HALIFAX TOWNSHIP, DAUPHIN COUNTY PA" PREPARED BY
K&W ENGINEERS, CONSULTANTS FOR HALIFAX TOWNSHIP.



369 East Park Drive
Harrisburg, PA 17111
Fax (717) 564-1121
hrghg@hrghg.com
www.hrghg.com

HALIFAX TOWNSHIP
102 FISHER STREET
HALIFAX, PA 17032

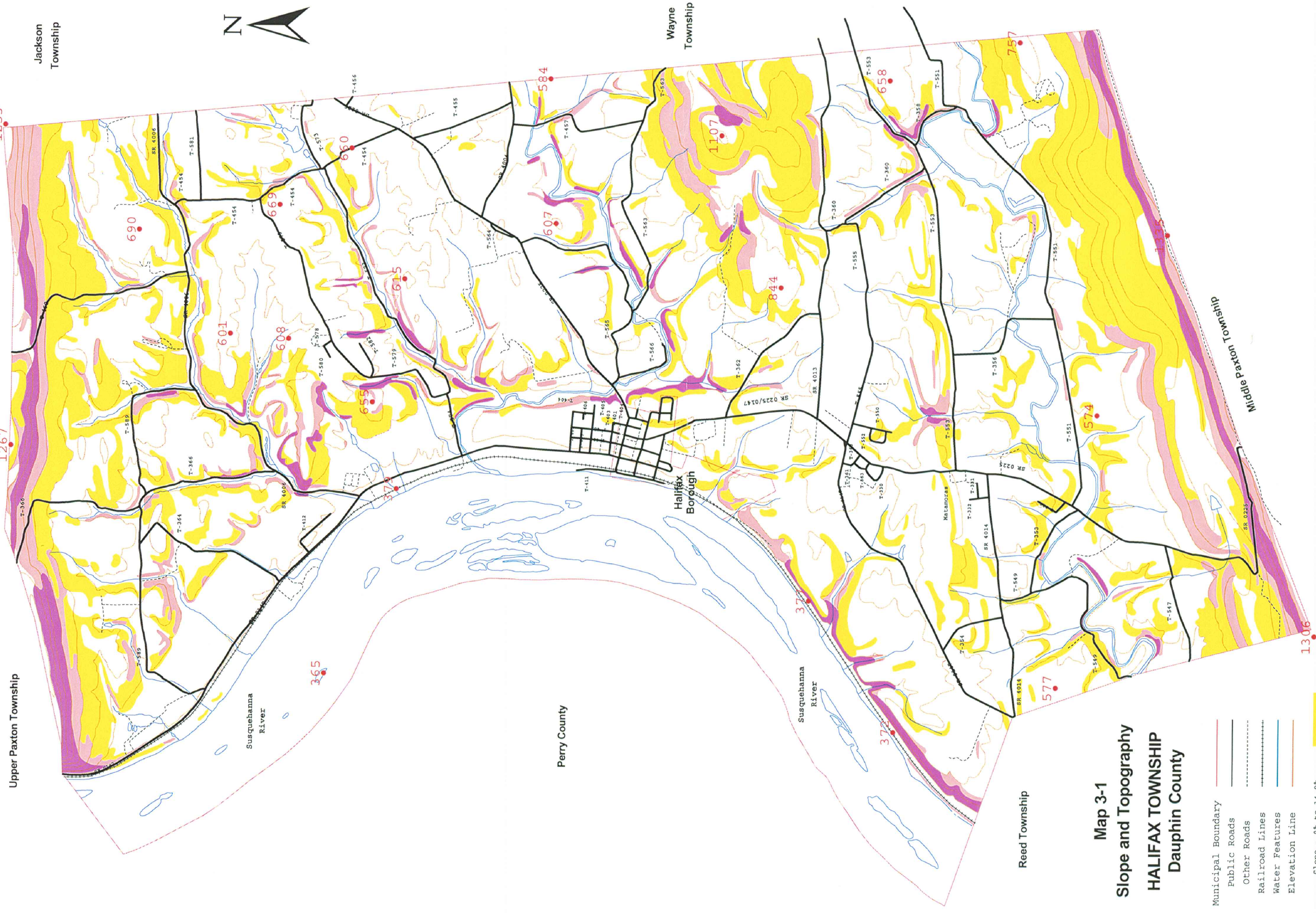
**MAP 4
GEOLOGY
FOR
ACT 537 OFFICIAL SEWAGE FACILITIES PLAN**
HALIFAX TOWNSHIP DAUPHIN COUNTY PENNSYLVANIA

PROJ. MGR. — CJS
DESIGN— CJS
CADD— RSF
CHECKED—
SCALE— AS NOTED
DATE— SEP. 2018

DRAWING NO.
4
SHEET NO.
4 OF 10
PROJECT 002638.0426

File name: P:\002638_0426\GIS\Plan_Series\537\002638_0426_Map4.mxd | Sep 24, 2018 10:46am | kwh

REVISION



Map 3-1
Slope and Topography
HALIFAX TOWNSHIP
Dauphin County

- Municipal Boundary
- Public Roads
- - - Other Roads
- Railroad Lines
- Water Features
- Elevation Line
- Slope - 8% to 14.9%
- Slope - 15% to 24.9%
- Slope - 25% and over
- Elevation Point



Source: PA DOT, Tri-County Regional Planning Commission, Atlas GIS, 1994

BACKGROUND IMAGE WAS TAKEN FROM DRAWINGS TITLED
 "ACT 537 OFFICIAL SEWAGE FACILITIES PLAN FOR
 HALIFAX TOWNSHIP, DAUPHIN COUNTY PA" PREPARED BY
 K&W ENGINEERS, CONSULTANTS FOR HALIFAX TOWNSHIP.



369 East Park Drive
 Harrisburg, PA 17111
 Fax (717) 564-1121
 hrgh@hrgh.com
 www.hrgh.com

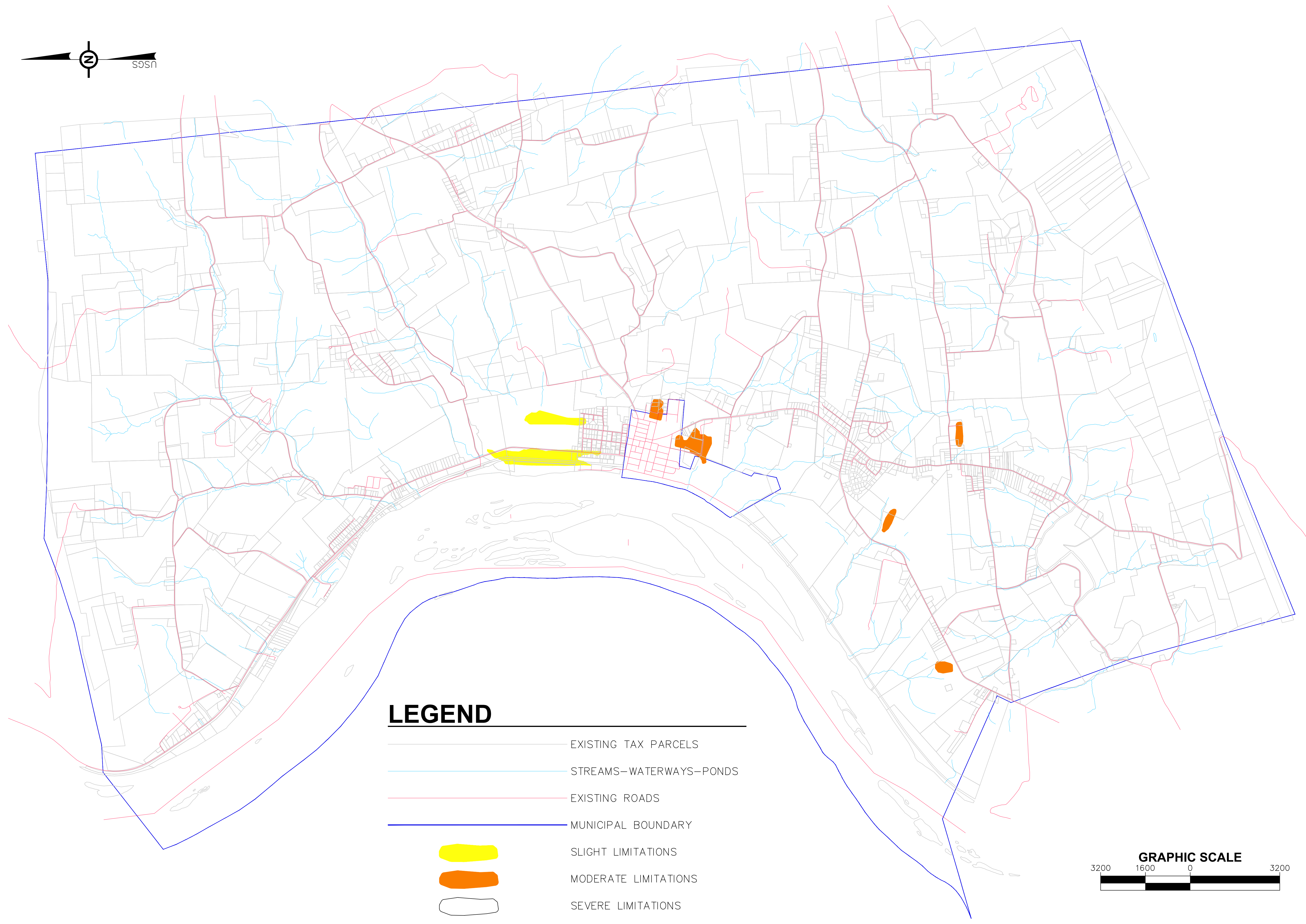
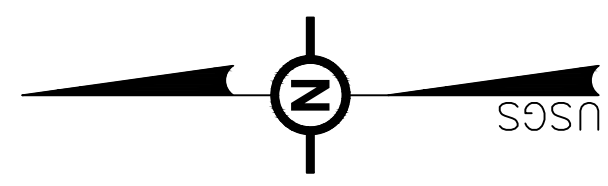
HALIFAX TOWNSHIP
 102 FISHER STREET
 HALIFAX, PA 17032

MAP 5
 SLOPES
 FOR
 ACT 537 OFFICIAL SEWAGE FACILITIES PLAN
 HALIFAX TOWNSHIP DAUPHIN COUNTY PENNSYLVANIA








PROJ. MGR. - CJS
DESIGN- CJS
CADD- RSF
CHECKED-
SCALE- AS NOTED
DATE- SEP. 2018

REVISION

DRAWING NO.
5
 SHEET NO.
5 OF **10**
 PROJECT 002638.0426



LEGEND

-  EXISTING TAX PARCELS
-  STREAMS—WATERWAYS—PONDS
-  EXISTING ROADS
-  MUNICIPAL BOUNDARY
-  SLIGHT LIMITATIONS
-  MODERATE LIMITATIONS
-  SEVERE LIMITATIONS



BACKGROUND IMAGE WAS TAKEN FROM DRAWINGS TITLED
 "ACT 537 OFFICIAL SEWAGE FACILITIES PLAN FOR
 HALIFAX TOWNSHIP, DAUPHIN COUNTY PA" PREPARED BY
 K&W ENGINEERS, CONSULTANTS FOR HALIFAX TOWNSHIP.

PROJ. MGR. — CJS
DESIGN— CJS
CADD— RSF
CHECKED—
SCALE— AS NOTED
DATE— SEP. 2018

REVISION

MAP 6
ON-LOT SEPTIC SUITABILITY
FOR
ACT 537 OFFICIAL SEWAGE FACILITIES PLAN
 HALIFAX TOWNSHIP DAUPHIN COUNTY PENNSYLVANIA

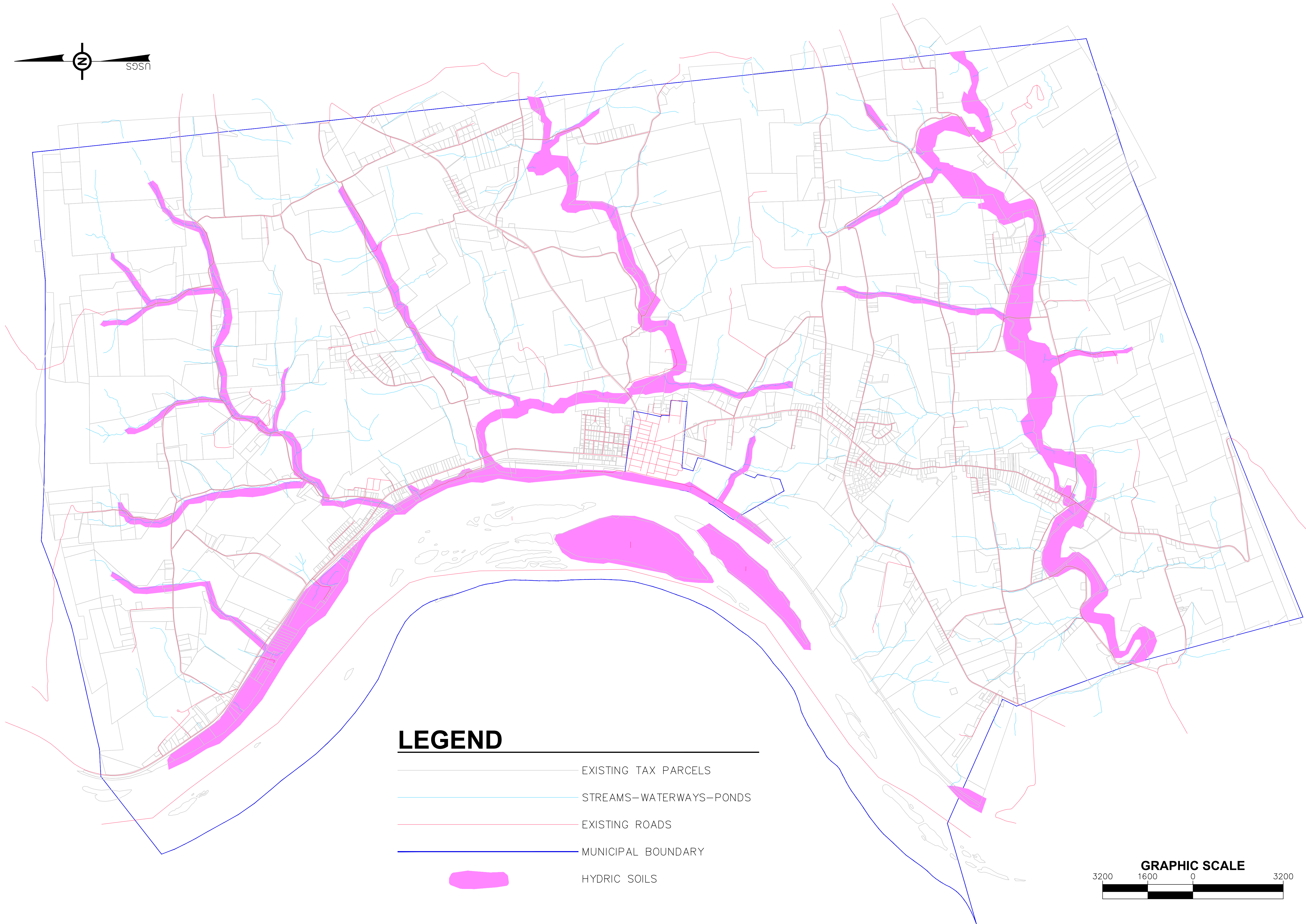
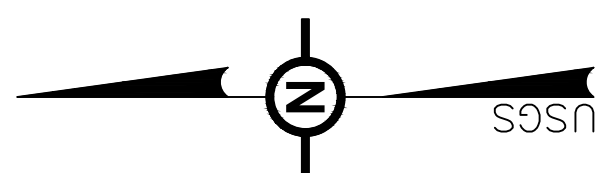
HALIFAX TOWNSHIP
102 FISHER STREET
HALIFAX, PA 17032

369 East Park Drive
 Harrisburg, PA 17111
 (717) 564-1121
 Fax (717) 564-1158
 hrghrg-inc.com
 www.hrghrg-inc.com








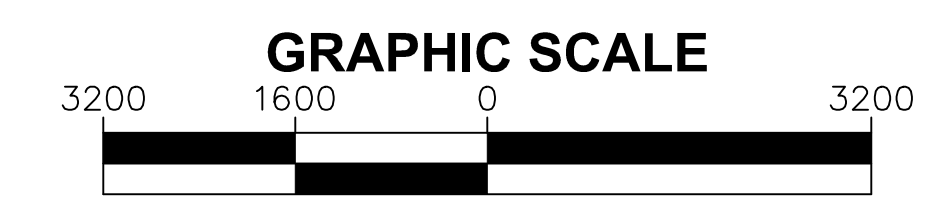
File name: P:\0028\0028_0426\030\Plan_Sets\537\0028\0426_MAP6.dwg Layer: 0 Sep 24, 2018 10:47am mch01

DRAWING NO.
6
SHEET NO.
6 OF 10
PROJECT 002838.0426



LEGEND

-  EXISTING TAX PARCELS
-  STREAMS—WATERWAYS—PONDS
-  EXISTING ROADS
-  MUNICIPAL BOUNDARY
-  HYDRIC SOILS



BACKGROUND IMAGE WAS TAKEN FROM DRAWINGS TITLED "ACT 537 OFFICIAL SEWAGE FACILITIES PLAN FOR HALIFAX TOWNSHIP, DAUPHIN COUNTY PA" PREPARED BY K&W ENGINEERS, CONSULTANTS FOR HALIFAX TOWNSHIP.

PROJ. MGR. — CJS
DESIGN— CJS
CADD— RSF
CHECKED—
SCALE— AS NOTED
DATE— SEP. 2018

REVISION

MAP 7
HYDRIC SOILS
FOR
ACT 537 OFFICIAL SEWAGE FACILITIES PLAN
 HALIFAX TOWNSHIP DAUPHIN COUNTY PENNSYLVANIA

HALIFAX TOWNSHIP
102 FISHER STREET
HALIFAX, PA 17032

369 East Park Drive
 Harrisburg, PA 17111
 Fax (717) 564-1121
 hrgh@hrgh-inc.com
 www.hrgh-inc.com

HRG
 HERRICK, ROYBURN & GRUBIC, INC.
 Engineering & Related Services
 AN EMPLOYEE-OWNED COMPANY


File name: P:\0028\0028_0426\030\Plan_Sets\537\0028\0426_MAP7.dwg 10/24/18 1:16:47pm

DRAWING NO.
7
SHEET NO.
7 OF 10
PROJECT 002838.0426



Upper Paxton Township

Jackson Township



Susquehanna River

Perry County

Halifax Borough

Wayne Township

Susquehanna River

Reed Township

- Municipal Boundary
- Public Roads
- - - Other Roads
- + + + Railroad Lines
- Water Features
- Woodland Areas

Map 3-2
Woodlands
HALIFAX TOWNSHIP
Dauphin County



Source: PA DOT, Tri-County Regional Planning Commission, Atlas GIS, 1994

BACKGROUND IMAGE WAS TAKEN FROM DRAWINGS TITLED
"ACT 537 OFFICIAL SEWAGE FACILITIES PLAN FOR
HALIFAX TOWNSHIP, DAUPHIN COUNTY PA" PREPARED BY
K&W ENGINEERS, CONSULTANTS FOR HALIFAX TOWNSHIP.

HRG
H **R** **G**
Halifax Township & Grubbs, Inc.
Engineering & Related Services
AN EMPLOYEE-OWNED COMPANY

369 East Park Drive
 Harrisburg, PA 17111
 (717) 564-1121
 Fax (717) 564-1158
 hrghrg-inc.com
 www.hrghrg-inc.com

File name: P:\002638_0426\03\Work_Series\03\WOODLANDS_MAP_08.dwg Exported: Sep 24, 2018 10:47am (local)

HALIFAX TOWNSHIP
102 FISHER STREET
HALIFAX, PA 17032

MAP 8
WOODLANDS MAP
FOR
ACT 537 OFFICIAL SEWAGE FACILITIES PLAN
 HALIFAX TOWNSHIP DAUPHIN COUNTY PENNSYLVANIA

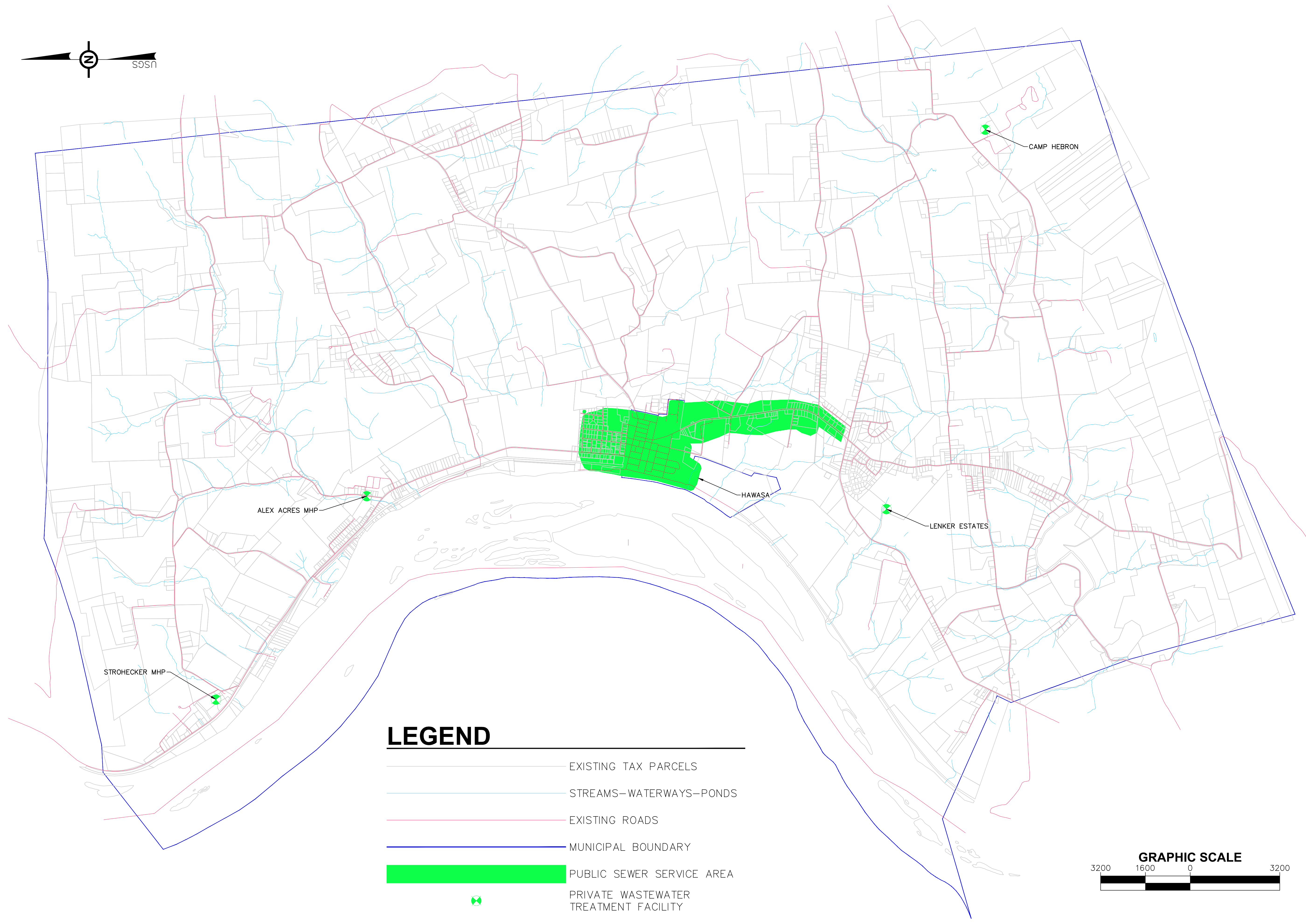
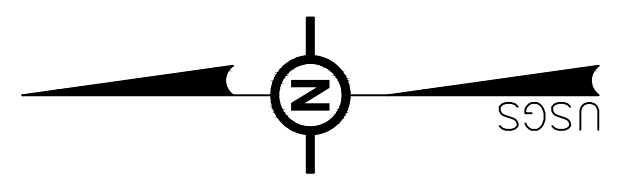
PROJ. MGR. — CJS
DESIGN — CJS
CADD — RSF
CHECKED —
SCALE — AS NOTED
DATE — SEP. 2018

REVISION







DRAWING NO.
8

SHEET NO.
8 OF **10**

PROJECT 002638.0426



LEGEND

-  EXISTING TAX PARCELS
-  STREAMS—WATERWAYS—PONDS
-  EXISTING ROADS
-  MUNICIPAL BOUNDARY
-  PUBLIC SEWER SERVICE AREA
-  PRIVATE WASTEWATER TREATMENT FACILITY



BACKGROUND IMAGE WAS TAKEN FROM DRAWINGS TITLED "ACT 537 OFFICIAL SEWAGE FACILITIES PLAN FOR HALIFAX TOWNSHIP, DAUPHIN COUNTY PA" PREPARED BY K&W ENGINEERS, CONSULTANTS FOR HALIFAX TOWNSHIP.

PROJ. MGR. — CJS
DESIGN— CJS
CADD— RSF
CHECKED—
SCALE— AS NOTED
DATE— SEP. 2018

REVISION

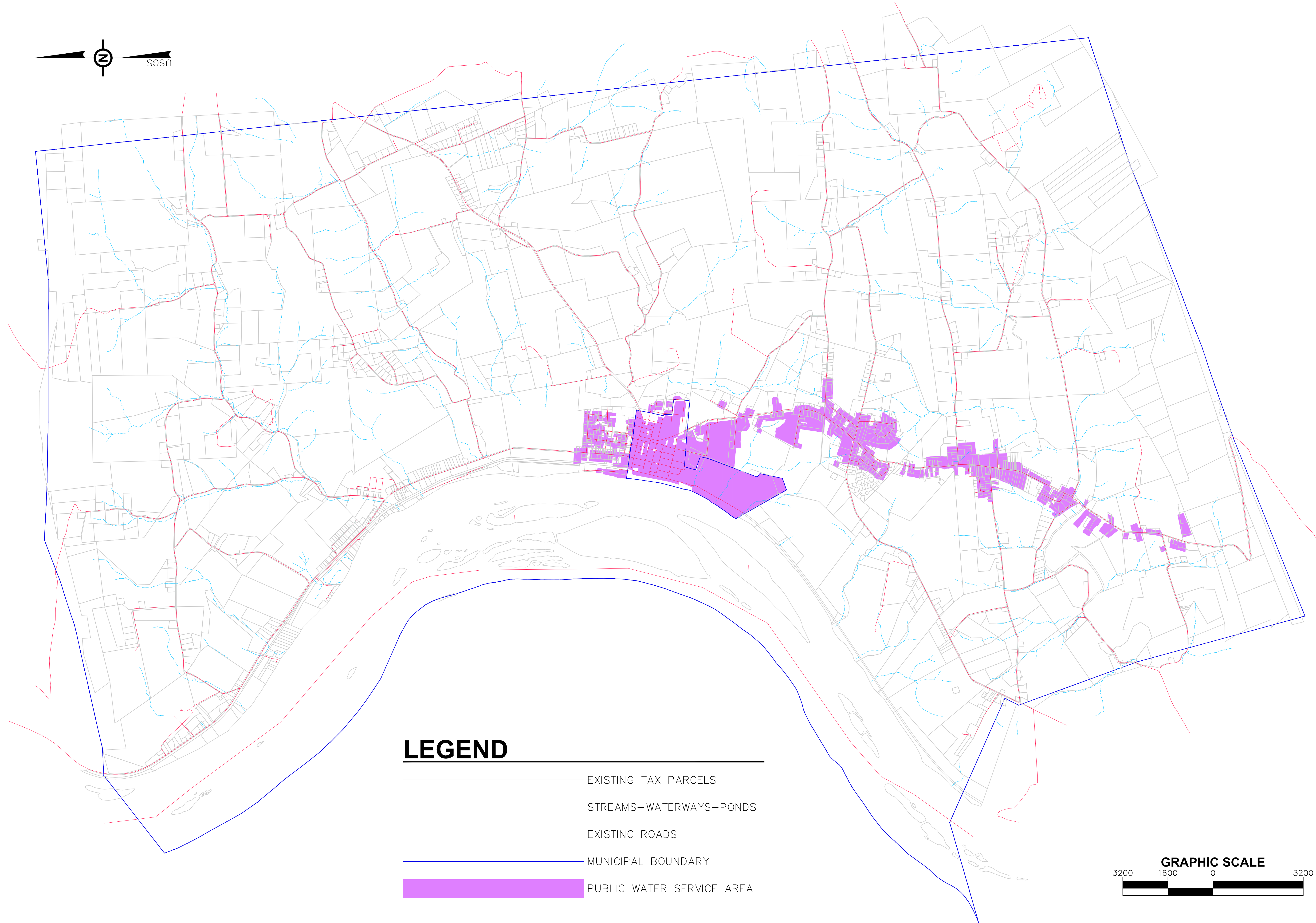
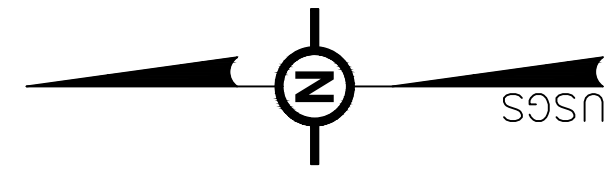
MAP 9
PUBLIC SEWER SERVICE AREA
FOR
ACT 537 OFFICIAL SEWAGE FACILITIES PLAN
 HALIFAX TOWNSHIP DAUPHIN COUNTY PENNSYLVANIA

HALIFAX TOWNSHIP
102 FISHER STREET
HALIFAX, PA 17032






369 East Park Drive
 Harrisburg, PA 17111
 Fax (717) 564-1121
 hrgh@hrgh-inc.com
 www.hrgh-inc.com

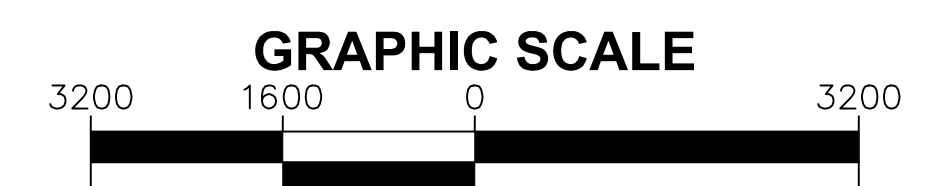


DRAWING NO.
9
SHEET NO.
9 OF 10
PROJECT 002638.0426



LEGEND

-  EXISTING TAX PARCELS
-  STREAMS—WATERWAYS—PONDS
-  EXISTING ROADS
-  MUNICIPAL BOUNDARY
-  PUBLIC WATER SERVICE AREA



BACKGROUND IMAGE WAS TAKEN FROM DRAWINGS TITLED
 "ACT 537 OFFICIAL SEWAGE FACILITIES PLAN FOR
 HALIFAX TOWNSHIP, DAUPHIN COUNTY PA" PREPARED BY
 K&W ENGINEERS, CONSULTANTS FOR HALIFAX TOWNSHIP.

MAP 10
PUBLIC WATER SERVICE AREA
FOR
ACT 537 OFFICIAL SEWAGE FACILITIES PLAN
 HALIFAX TOWNSHIP DAUPHIN COUNTY PENNSYLVANIA

HALIFAX TOWNSHIP
102 FISHER STREET
HALIFAX, PA 17032

HRG
 HARBOLDT, ROYBURN & GRUBIC, INC.
 Engineering & Related Services
 AN EMPLOYEE-OWNED COMPANY

369 East Park Drive
 Harrisburg, PA 17111
 (717) 564-1121
 Fax (717) 564-1158
 hrghrg@hrg.com
 www.hrg-inc.com

File name: P:\0028\002836_0426\030\Plan_Series\ACT537\002836_0426_MAP10.dwg Exported: Sep 24, 2018 - 10:29am (local)

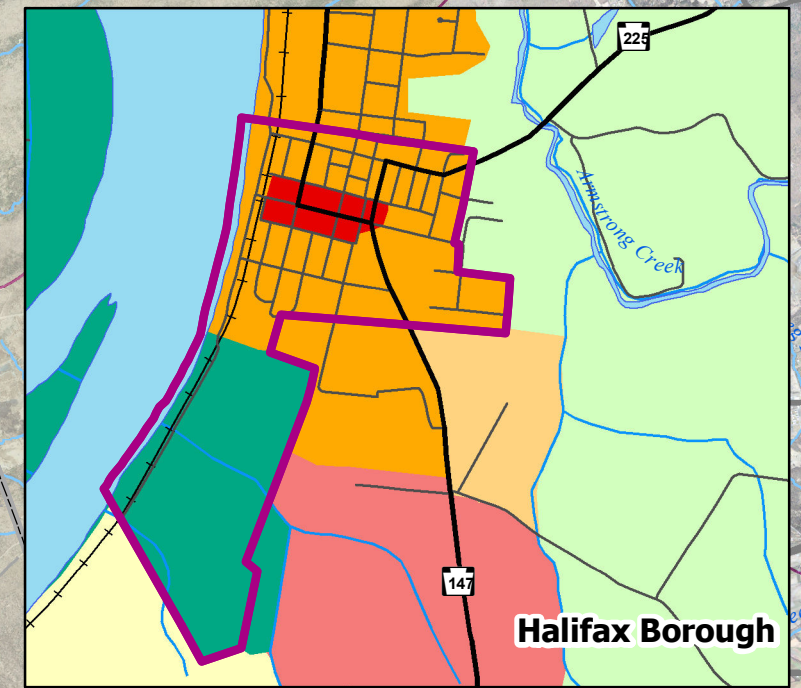
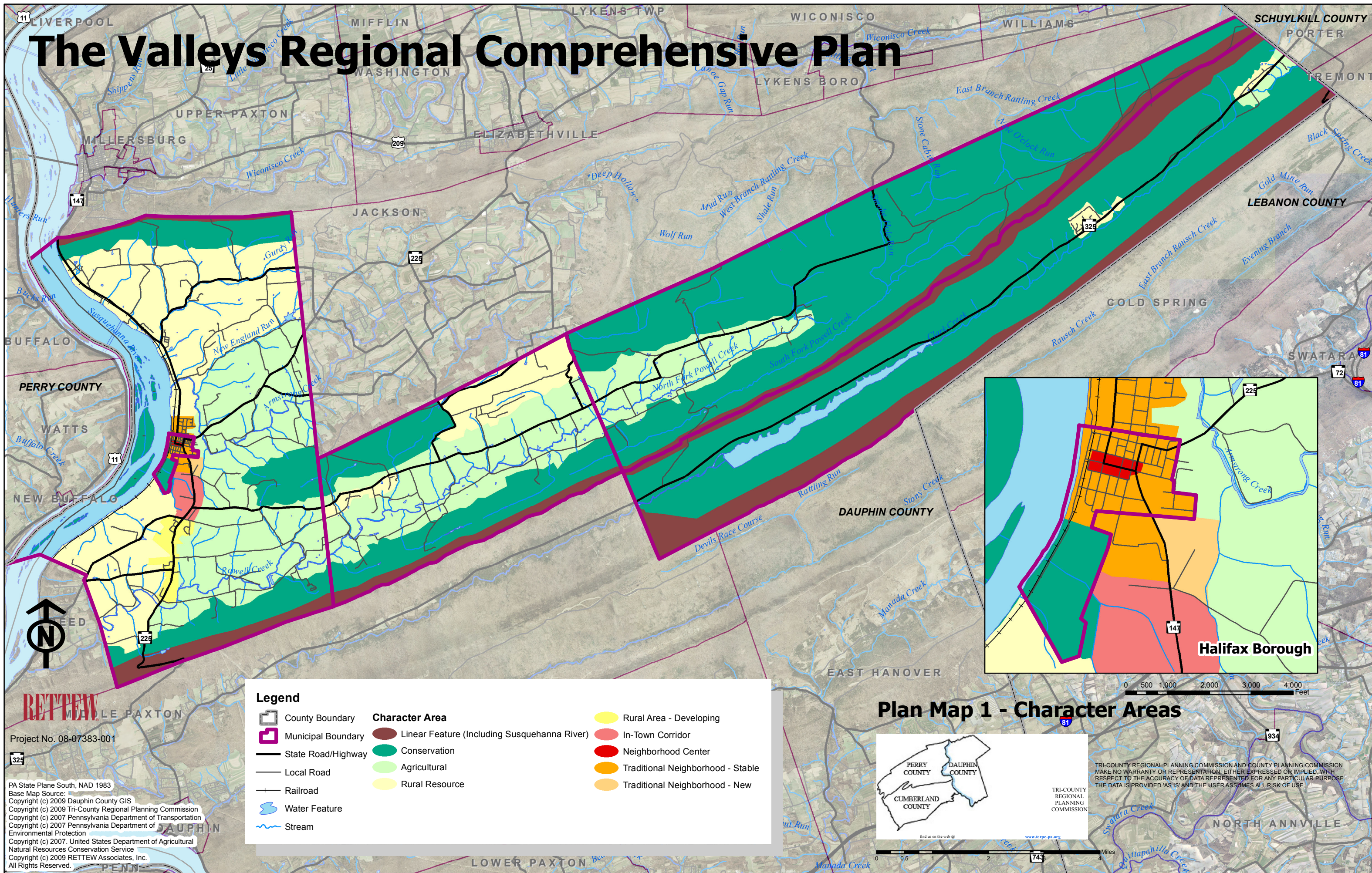
DRAWING NO.
10

SHEET NO.
10 OF 10

PROJECT 002836.0426

PROJ. MGR. — CJS
DESIGN — CJS
CADD — RSF
CHECKED —
SCALE — AS NOTED
DATE — SEP. 2018
REVISION

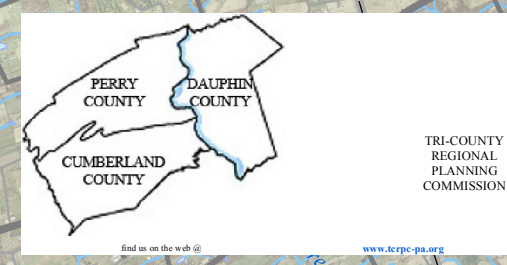
The Valleys Regional Comprehensive Plan



Legend

County Boundary	Character Area	Rural Area - Developing	In-Town Corridor
Municipal Boundary	Linear Feature (Including Susquehanna River)	Conservation	Neighborhood Center
State Road/Highway	Agricultural	Rural Resource	Traditional Neighborhood - Stable
Local Road	Traditional Neighborhood - New		
Railroad			
Water Feature			
Stream			

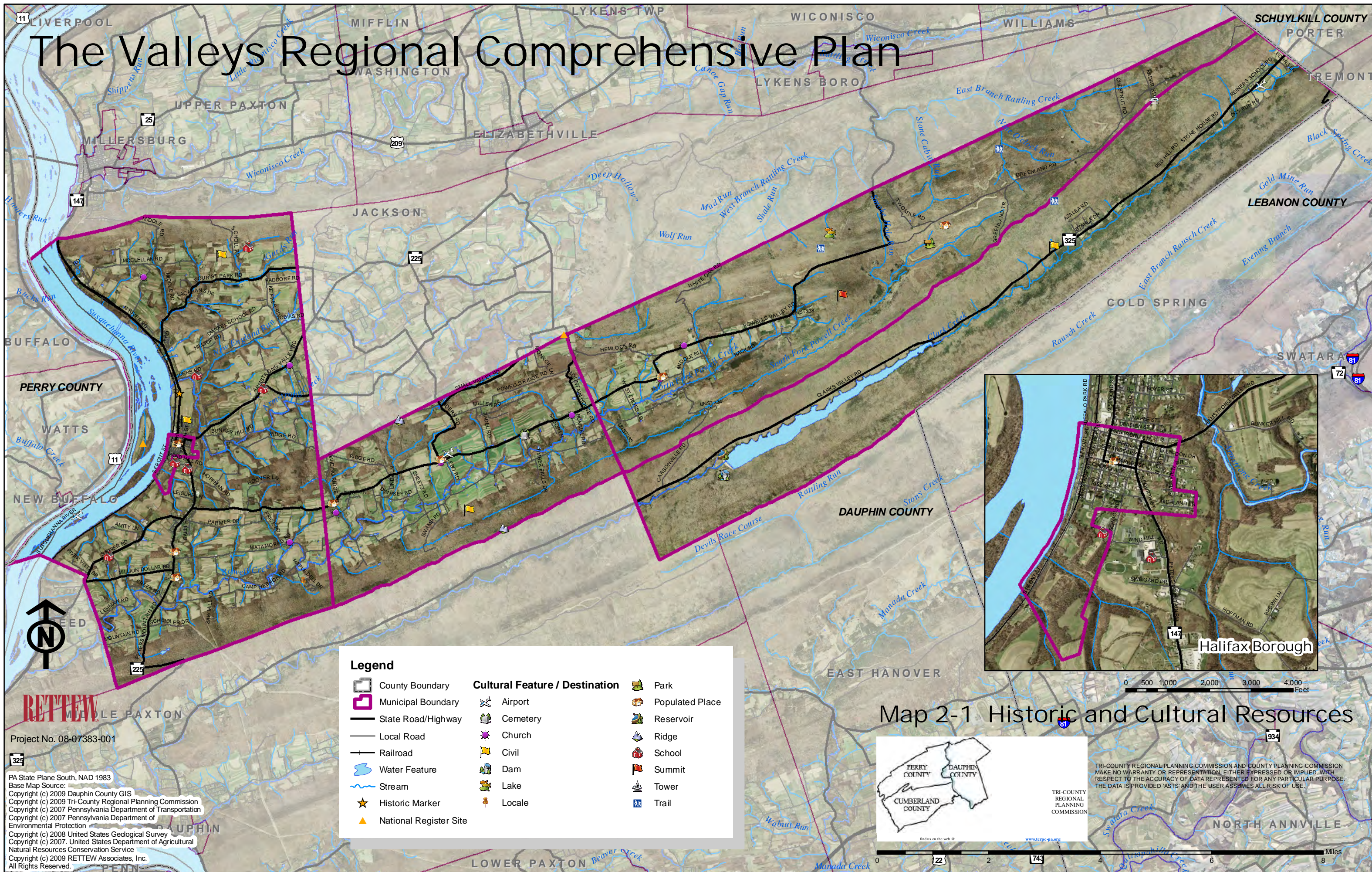
Plan Map 1 - Character Areas



TRI-COUNTY REGIONAL PLANNING COMMISSION AND COUNTY PLANNING COMMISSION MAKE NO WARRANTY OR REPRESENTATION, EITHER EXPRESSED OR IMPLIED, WITH RESPECT TO THE ACCURACY OF DATA REPRESENTED FOR ANY PARTICULAR PURPOSE. THE DATA IS PROVIDED 'AS IS' AND THE USER ASSUMES ALL RISK OF USE.

RETTEW
 Project No. 08-07383-001
 PA State Plane South, NAD 1983
 Base Map Source:
 Copyright (c) 2009 Dauphin County GIS
 Copyright (c) 2009 Tri-County Regional Planning Commission
 Copyright (c) 2007 Pennsylvania Department of Transportation
 Copyright (c) 2007 Pennsylvania Department of Environmental Protection
 Copyright (c) 2007. United States Department of Agricultural Natural Resources Conservation Service
 Copyright (c) 2009 RETTEW Associates, Inc.
 All Rights Reserved.

The Valleys Regional Comprehensive Plan



RETTEW

Project No. 08-07383-001

PA State Plane South, NAD 1983
 Base Map Source:
 Copyright (c) 2009 Dauphin County GIS
 Copyright (c) 2009 Tri-County Regional Planning Commission
 Copyright (c) 2007 Pennsylvania Department of Transportation
 Copyright (c) 2007 Pennsylvania Department of Environmental Protection
 Copyright (c) 2008 United States Geological Survey
 Copyright (c) 2007. United States Department of Agricultural Natural Resources Conservation Service
 Copyright (c) 2009 RETTEW Associates, Inc.
 All Rights Reserved.

Legend	
	County Boundary
	Municipal Boundary
	State Road/Highway
	Local Road
	Railroad
	Water Feature
	Stream
	Historic Marker
	National Register Site
Cultural Feature / Destination	
	Airport
	Cemetery
	Church
	Civil
	Dam
	Lake
	Locale
	Park
	Populated Place
	Reservoir
	Ridge
	School
	Summit
	Tower
	Trail

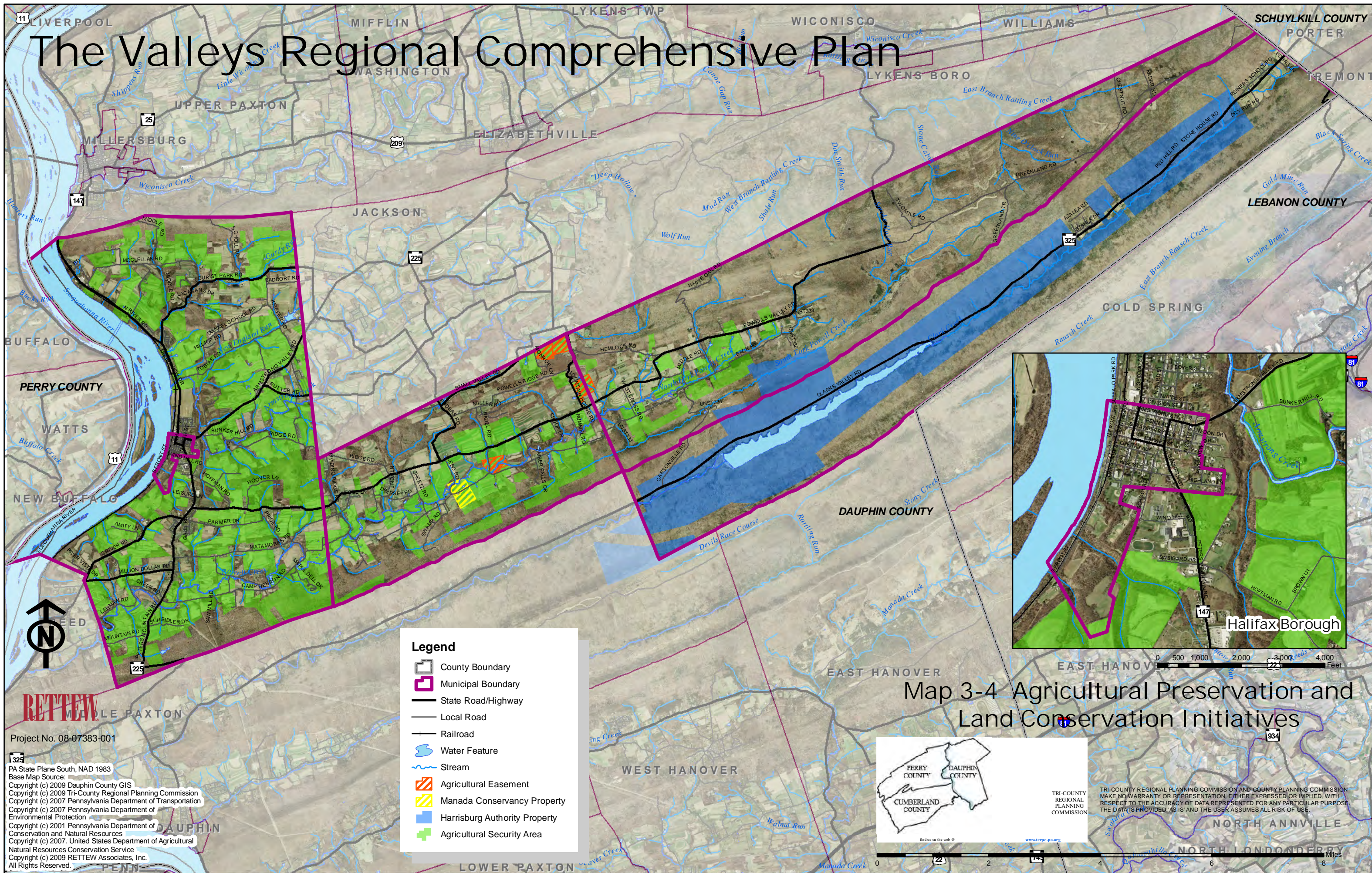
Map 2-1 Historic and Cultural Resources



TRI-COUNTY REGIONAL PLANNING COMMISSION AND COUNTY PLANNING COMMISSION MAKE NO WARRANTY OR REPRESENTATION, EITHER EXPRESSED OR IMPLIED, WITH RESPECT TO THE ACCURACY OF DATA REPRESENTED FOR ANY PARTICULAR PURPOSE. THE DATA IS PROVIDED 'AS IS' AND THE USER ASSUMES ALL RISK OF USE.

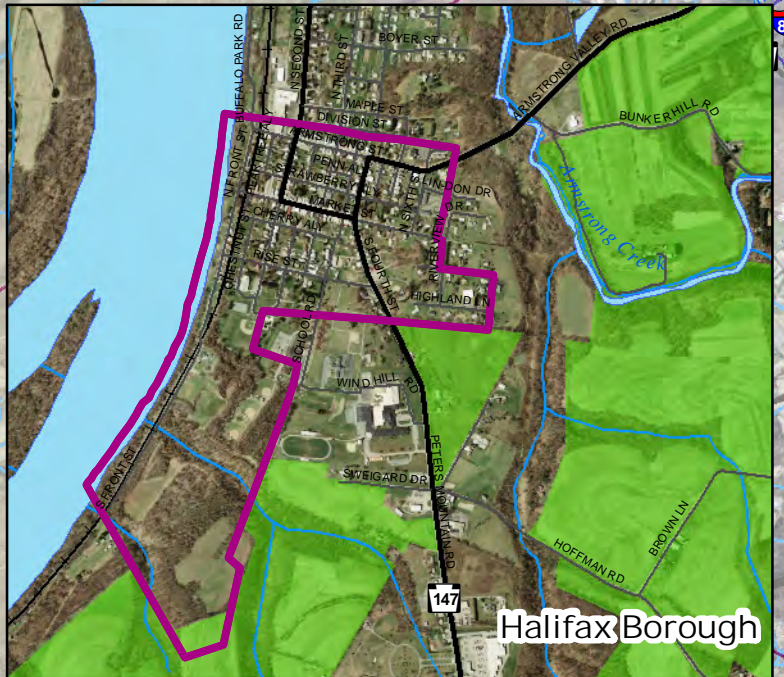
TRI-COUNTY REGIONAL PLANNING COMMISSION

The Valleys Regional Comprehensive Plan



Legend

- County Boundary
- Municipal Boundary
- State Road/Highway
- Local Road
- Railroad
- Water Feature
- Stream
- Agricultural Easement
- Manada Conservancy Property
- Harrisburg Authority Property
- Agricultural Security Area



Map 3-4 Agricultural Preservation and Land Conservation Initiatives

Project No. 08-07383-001

PA State Plane South, NAD 1983

Base Map Source:

Copyright (c) 2009 Dauphin County GIS

Copyright (c) 2009 Tri-County Regional Planning Commission

Copyright (c) 2007 Pennsylvania Department of Transportation

Copyright (c) 2007 Pennsylvania Department of Environmental Protection

Copyright (c) 2001 Pennsylvania Department of Conservation and Natural Resources

Copyright (c) 2007. United States Department of Agricultural Natural Resources Conservation Service

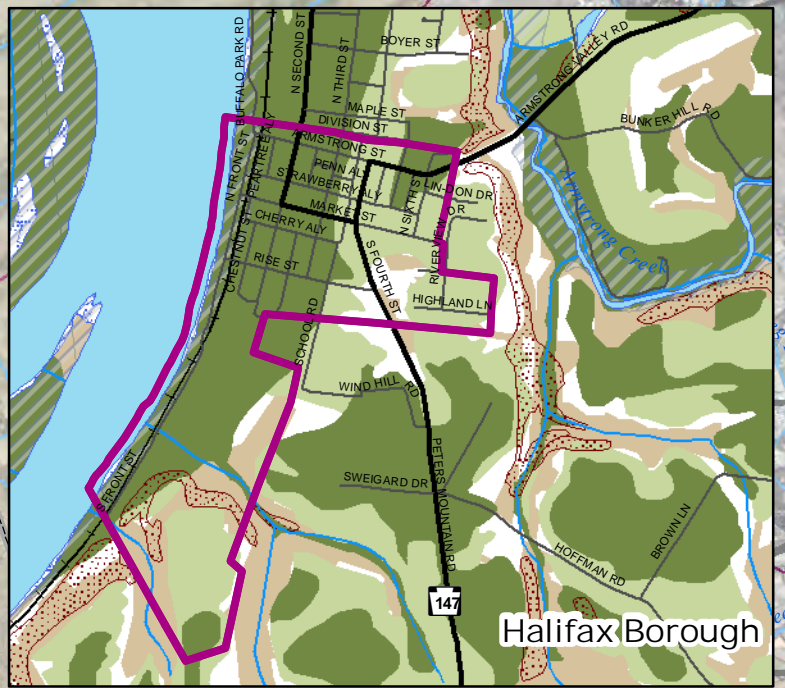
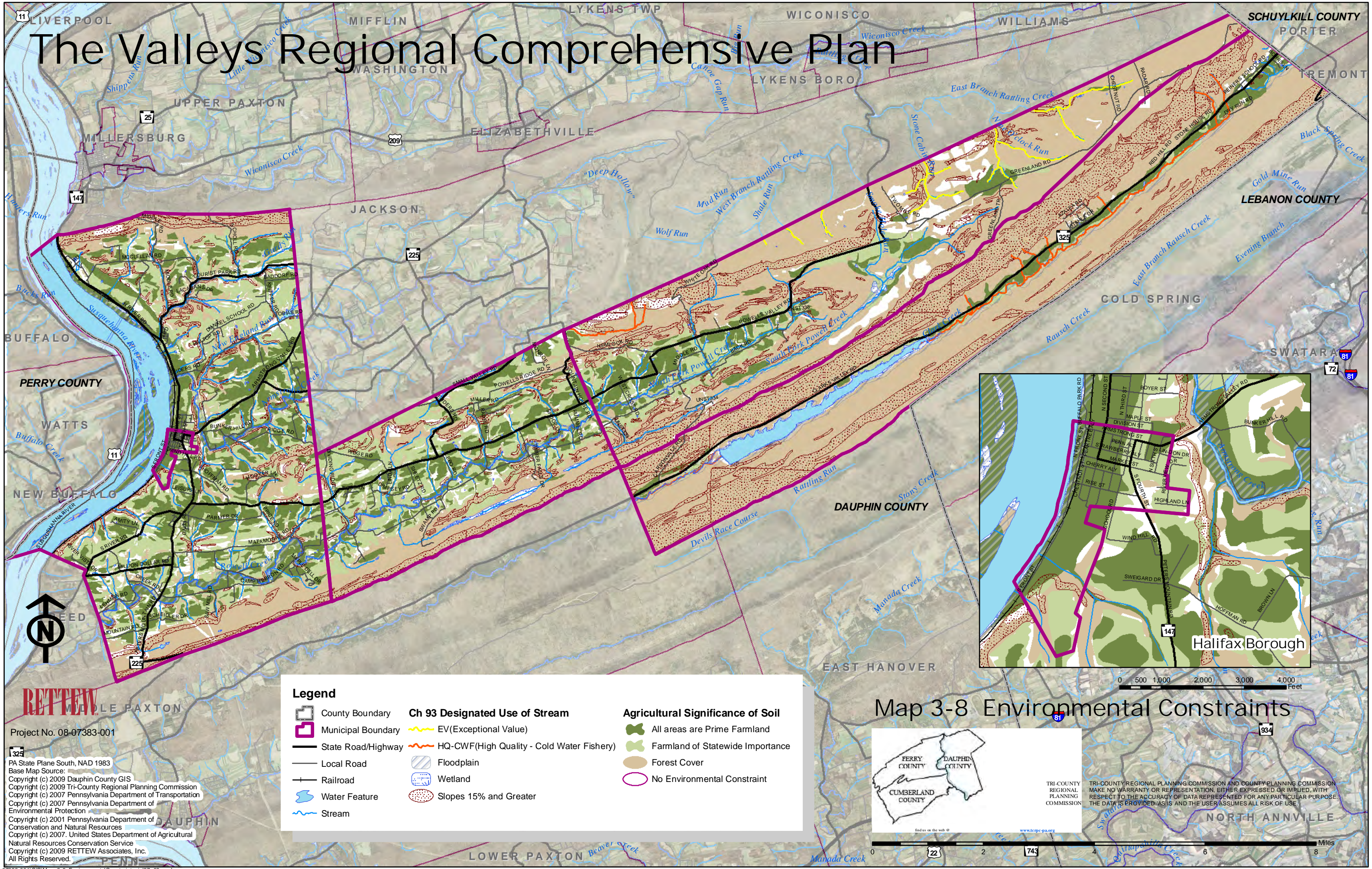
Copyright (c) 2009 RETTEW Associates, Inc.

All Rights Reserved.

TRI-COUNTY REGIONAL PLANNING COMMISSION

TRI-COUNTY REGIONAL PLANNING COMMISSION AND COUNTY PLANNING COMMISSION MAKE NO WARRANTY OR REPRESENTATION, EITHER EXPRESSED OR IMPLIED, WITH RESPECT TO THE ACCURACY OF DATA REPRESENTED FOR ANY PARTICULAR PURPOSE. THE DATA IS PROVIDED 'AS IS' AND THE USER ASSUMES ALL RISK OF USE.

The Valleys Regional Comprehensive Plan



Legend	
County Boundary	Ch 93 Designated Use of Stream
Municipal Boundary	EV (Exceptional Value)
State Road/Highway	HQ-CWF (High Quality - Cold Water Fishery)
Local Road	Floodplain
Railroad	Wetland
Water Feature	Slopes 15% and Greater
Stream	Agricultural Significance of Soil
	All areas are Prime Farmland
	Farmland of Statewide Importance
	Forest Cover
	No Environmental Constraint

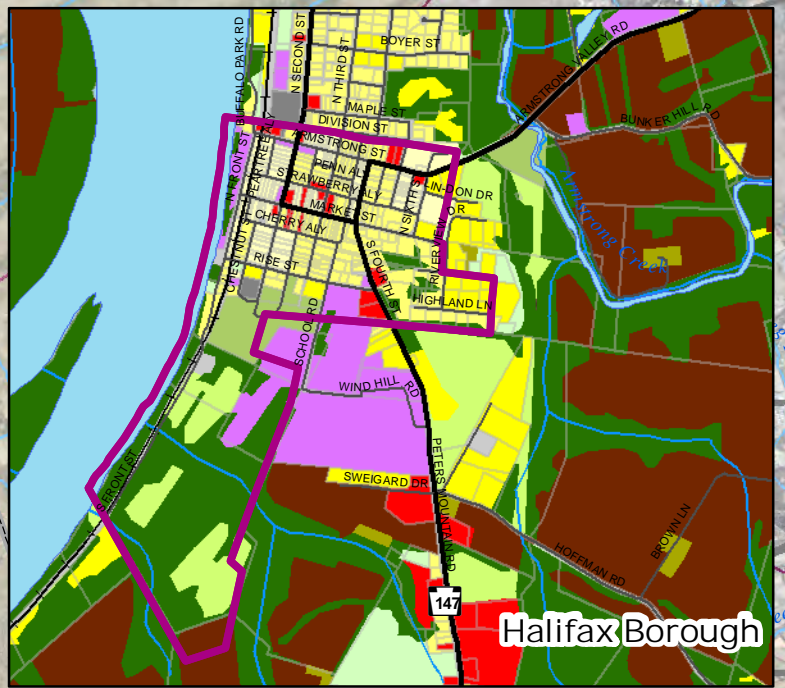
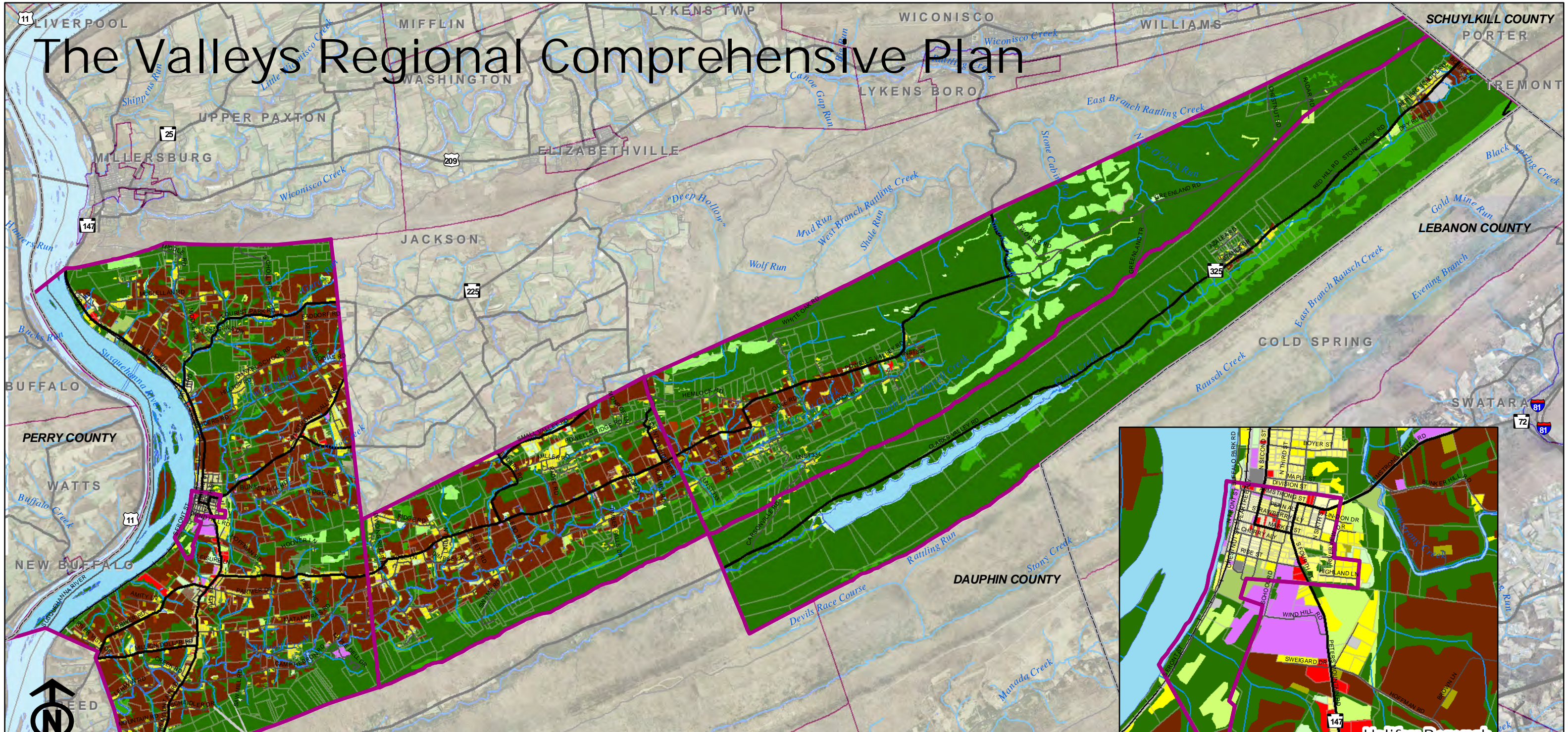
Map 3-8 Environmental Constraints



TRI-COUNTY REGIONAL PLANNING COMMISSION
 TRI-COUNTY REGIONAL PLANNING COMMISSION AND COUNTY PLANNING COMMISSION MAKE NO WARRANTY OR REPRESENTATION, EITHER EXPRESSED OR IMPLIED, WITH RESPECT TO THE ACCURACY OF DATA REPRESENTED FOR ANY PARTICULAR PURPOSE. THE DATA IS PROVIDED AS IS AND THE USER ASSUMES ALL RISK OF USE.

RETTEW
 Project No. 08-07383-001
 PA State Plane South, NAD 1983
 Base Map Source:
 Copyright (c) 2009 Dauphin County GIS
 Copyright (c) 2009 Tri-County Regional Planning Commission
 Copyright (c) 2007 Pennsylvania Department of Transportation
 Copyright (c) 2007 Pennsylvania Department of Environmental Protection
 Copyright (c) 2001 Pennsylvania Department of Conservation and Natural Resources
 Copyright (c) 2007. United States Department of Agricultural Natural Resources Conservation Service
 Copyright (c) 2009 RETTEW Associates, Inc.
 All Rights Reserved.

The Valleys Regional Comprehensive Plan



Legend

County Boundary	Farmsteads	Herbaceous - Open, grassy areas with few trees or shrubs
Municipal Boundary	Commercial and services	Shrub/brush
State Road/Highway	Industrial	Mixed cover
Local Road	Transportation and utilities	Deciduous forest
Railroad	Mixed urban or built-up land	Coniferous forest
Water Feature	Institutional	Mixed forest
Stream	Recreational	Open water
Parcel	Agriculture: cropland	Forested wetlands
	Agriculture: pasture	Mines/quarries/pits and junk yards/land fills
	Agriculture: other unclassified agriculture land	Transitional (under construction)
	Orchards/groves/vineyards/nurseries/other	
	Large Confined Feeding Operations	

Anderson Land Use and Land Cover

Residential - less than 2 units per acre
Residential - 2.1 to 7 units per acre
Residential - more than 7 units per acre

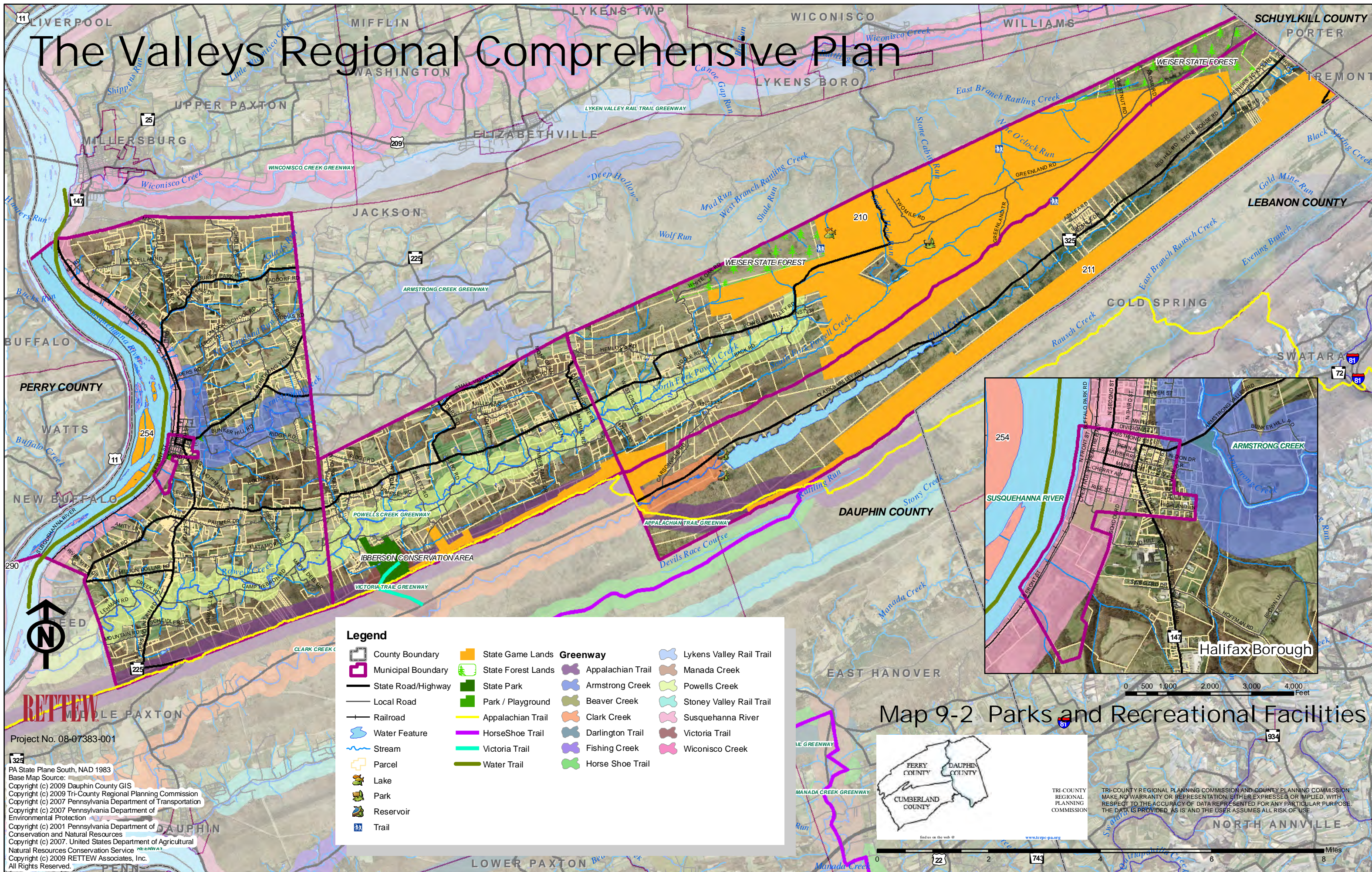
Map 6-1 Existing Land Use



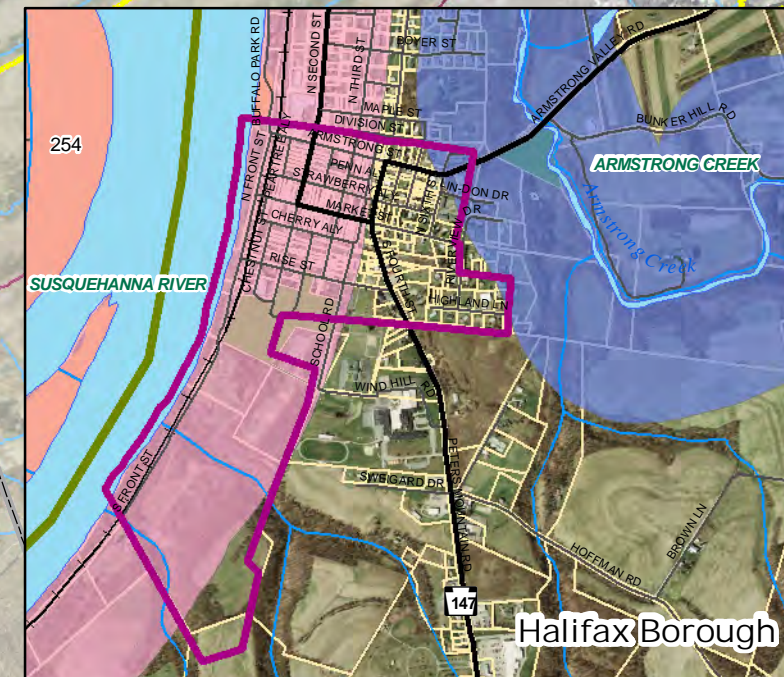
TRI-COUNTY REGIONAL PLANNING COMMISSION AND COUNTY PLANNING COMMISSION MAKE NO WARRANTY OR REPRESENTATION, EITHER EXPRESSED OR IMPLIED, WITH RESPECT TO THE ACCURACY OF DATA REPRESENTED FOR ANY PARTICULAR PURPOSE. THE DATA IS PROVIDED 'AS IS' AND THE USER ASSUMES ALL RISK OF USE.

Project No. 08-07383-001
 PA State Plane South, NAD 1983
 Base Map Source:
 Copyright (c) 2009 Dauphin County GIS
 Copyright (c) 2009 Tri-County Regional Planning Commission
 Copyright (c) 2007 Pennsylvania Department of Transportation
 Copyright (c) 2007 Pennsylvania Department of Environmental Protection
 Copyright (c) 2001 Pennsylvania Department of Conservation and Natural Resources
 Copyright (c) 2007. United States Department of Agricultural Natural Resources Conservation Service
 Copyright (c) 2009 RETTEW Associates, Inc. All Rights Reserved.

The Valleys Regional Comprehensive Plan



Legend			
	County Boundary		State Game Lands
	Municipal Boundary		State Forest Lands
	State Road/Highway		State Park
	Local Road		Park / Playground
	Railroad		Appalachian Trail
	Water Feature		Greenway
	Stream		Lykens Valley Rail Trail
	Parcel		Manada Creek
	Lake		Powells Creek
	Park		Stoney Valley Rail Trail
	Reservoir		Susquehanna River
	Trail		Victoria Trail
			Fishing Creek
			Horse Shoe Trail



Map 9-2 Parks and Recreational Facilities



Project No. 08-07383-001
 PA State Plane South, NAD 1983
 Base Map Source:
 Copyright (c) 2009 Dauphin County GIS
 Copyright (c) 2009 Tri-County Regional Planning Commission
 Copyright (c) 2007 Pennsylvania Department of Transportation
 Copyright (c) 2007 Pennsylvania Department of Environmental Protection
 Copyright (c) 2001 Pennsylvania Department of Conservation and Natural Resources
 Copyright (c) 2007. United States Department of Agricultural Natural Resources Conservation Service
 Copyright (c) 2009 RETTEW Associates, Inc.
 All Rights Reserved.

TRI-COUNTY REGIONAL PLANNING COMMISSION
 TRI-COUNTY REGIONAL PLANNING COMMISSION AND COUNTY PLANNING COMMISSION MAKE NO WARRANTY OR REPRESENTATION, EITHER EXPRESSED OR IMPLIED, WITH RESPECT TO THE ACCURACY OF DATA REPRESENTED FOR ANY PARTICULAR PURPOSE. THE DATA IS PROVIDED AS IS AND THE USER ASSUMES ALL RISK OF USE.